

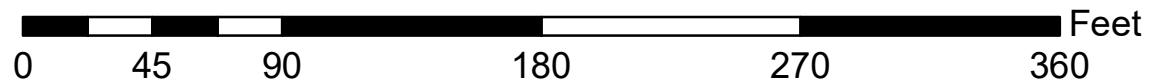
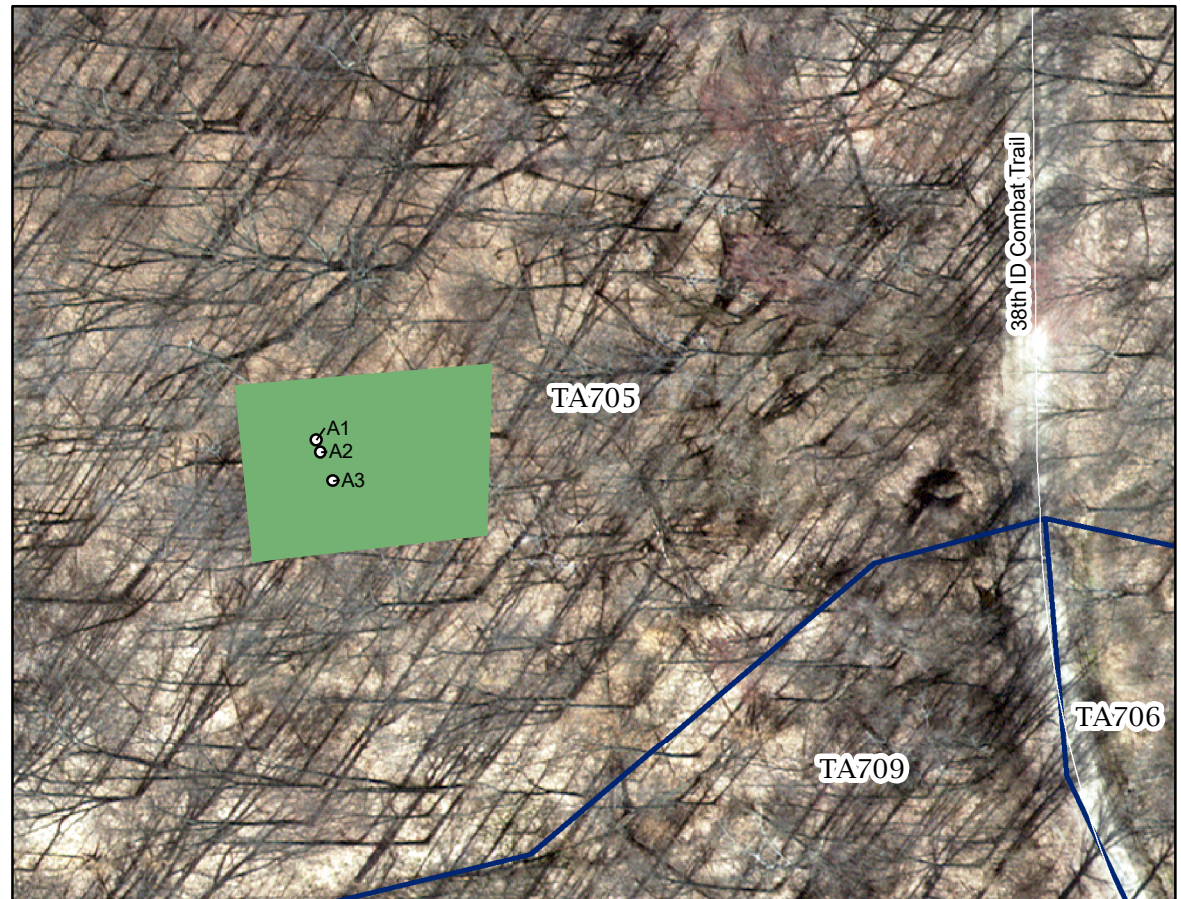
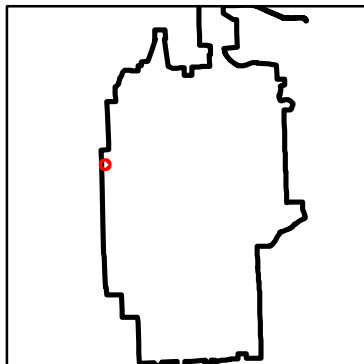
# Bocock Cemetery Cemetery #02

## Legend

- Headstones
- Cemetery Boundary
- Road\_Centerline
- Training Areas

## Cemetery Information:

Located in TA 705, it is found 200 feet west from the 38th Combat Trail. It is not regularly maintained, there is fencing but it requires a guide to access.



Grave ID No.	Name	Year of Birth	Year of Death	WGS 84 Easting (m)	WGS 84 Northing (m)
02 - A1	George G. Bocock	--	1870	577453	4351993
02 - A2	George C. Bocock	--	1871	577453	4351991
02 - A3	Louisa Bocock	1829	1871	577454	4351988



Joshua Schuster  
Staff Archaeologist  
Friday, November 20, 2020

Environmental Division  
Adjutant General's Office  
Camp Atterbury

MGRS Coordinate: 7745 5200



# Bocock Cemetery Cemetery #02

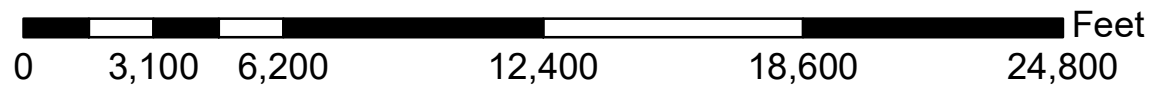
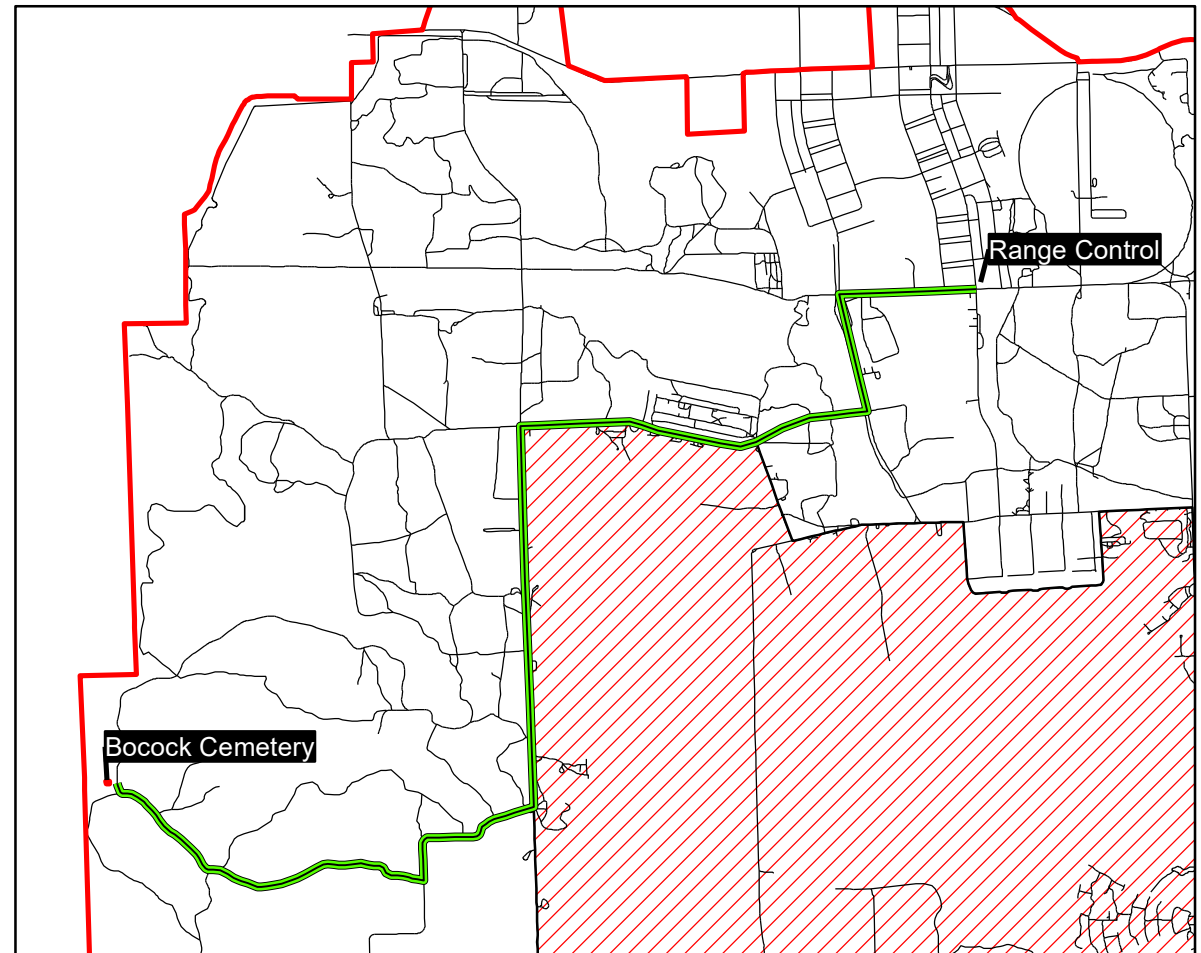
## GUIDE REQUIRED

The trail connecting Bocock Cemetery to the road is not maintained. A guide will be required to navigate the overgrown trail. The hike is about 200 meters from the road.

When leaving, turn around and follow the same route. DO NOT continue down the 38th ID Combat trail. Some points of this trail are accessible to tactical vehicles only, a civilian vehicle may get stuck.

## Cemetery Location:

From Range Control head south  
Take a left on County Line road and travel west for 0.6 miles.  
Take a left on to School house road and travel south for 0.5 miles.  
Take a right on to Wilder road and travel west for 1.6 miles.  
Take a left on to Lincoln road and travel south for 1.7 miles.  
Take a right on to Mt. Moriah road and travel southwest for 0.7 miles.  
Take a right on to 38th ID Combat Trail and travel west for 1.6 miles.  
The cemetery is 200 meters within the woods of the left side of the road.



## Legend

- Directions to Bocock
- Bocock Cemetery
- Road\_Centerline
- Installation Boundary
- Impact Area

Joshua Schuster  
Staff Archaeologist  
Thursday, November 19, 2020

Environmental Division  
Adjutant General's Office  
Camp Atterbury

MGRS Coordinates: 7745 5200

